













Norway, Maine

Future Land Use

Shoreland Districts shown on accompanying map



Future Land Use Designations

-  Watersheds
-  Downtown Village/Gateways
-  General Residential
-  Special Commercial
-  Technology Park
-  Rural Village
-  Lake
-  Open Space/ Wildlife
-  Roadway
-  Aquifer Protection
-  Historic District
-  Wellhead Protection

